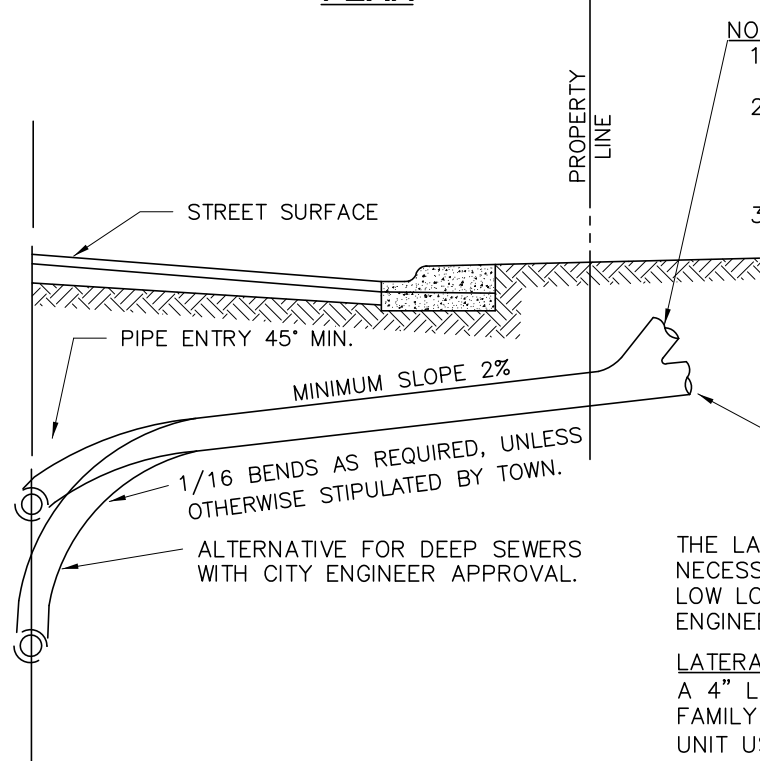


ON NEW CONSTRUCTION—LATERAL TO BE PLACED 5' FROM LOWER LOT LINE UNLESS OTHERWISE DIRECTED BY THE ENGINEER. THE WYE LATERAL AND PROPERTY LINE CLEAN OUT SHALL BE OF THE SAME MATERIAL

5'-0" LOWER LOT LINE IN RELATION TO SEWER FLOW

PLAN



- NOTE:**
1. SEE TOWN OF LOS ALTOS HILLS CLEANOUT DETAIL SS-6.
 2. SEWER LATERAL LOCATION TO BE MARKED BY 4"x4"x4" REDWOOD POST (PAINTED WHITE), SET 2' INTO GROUND, AND MARKED "S" BY ROUTING OR BURNING.
 3. REFER TO STANDARD DETAILS UT-1 AND UT-2 FOR TRENCH BACKFILL REQUIREMENTS.

4'-0" TO FLOW LINE

INSTALL STOPPER OR PLUG IF BUILDING LATERAL IS NOT CONNECTED AT THE SAME TIME

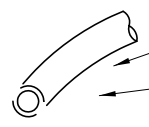
THE LATERAL SHALL BE LOWER WHERE NECESSARY TO SERVE EXISTING PLUMBING OR LOW LOTS OR WHEN DIRECTED BY THE ENGINEER.

LATERAL SIZES


A 4" LATERAL CAN BE USED FOR A SINGLE FAMILY RESIDENCE OR A SFR WITH A SECOND UNIT USING "WYE" CONNECTION. A MINIMUM 6" LATERAL SHALL BE USED FOR ALL OTHER DEVELOPMENTS.

PROFILE

METHOD OF ATTACHING LATERAL TO EXISTING SEWER WHERE NO WYE HAS BEEN PROVIDED



- 1/16 BENDS AS REQUIRED
- A. EXISTING MAIN < 8": FOR MEANS BY WHICH CONNECTION IS TO BE MADE TO MAIN LINE SEE DETAIL SS-7.
 - B. EXISTING MAIN 10"-18": CONNECTION BY MEANS OF AN APPROVED SADDLE "TEE".
 - C. EXISTING MAIN >18": CONNECTION SHALL BE AT A MANHOLE UNLESS OTHERWISE APPROVED BY THE CITY ENGINEER.
 - D. CONNECTIONS TO TOWN MAIN REQUIRED AN INSPECTION BY PUBLIC WORKS.



TITTLE			SANITARY SEWER LATERAL		
ADOPTED BY CITY COUNCIL DATE:		SCALE: NONE	SS-5		
1/13/2011		DATE: 1/6/2011			
		CHK: RC			
26379 FREMONT ROAD, LOS ALTOS HILLS, CA 94022 • Phone: (650) 941-7222					